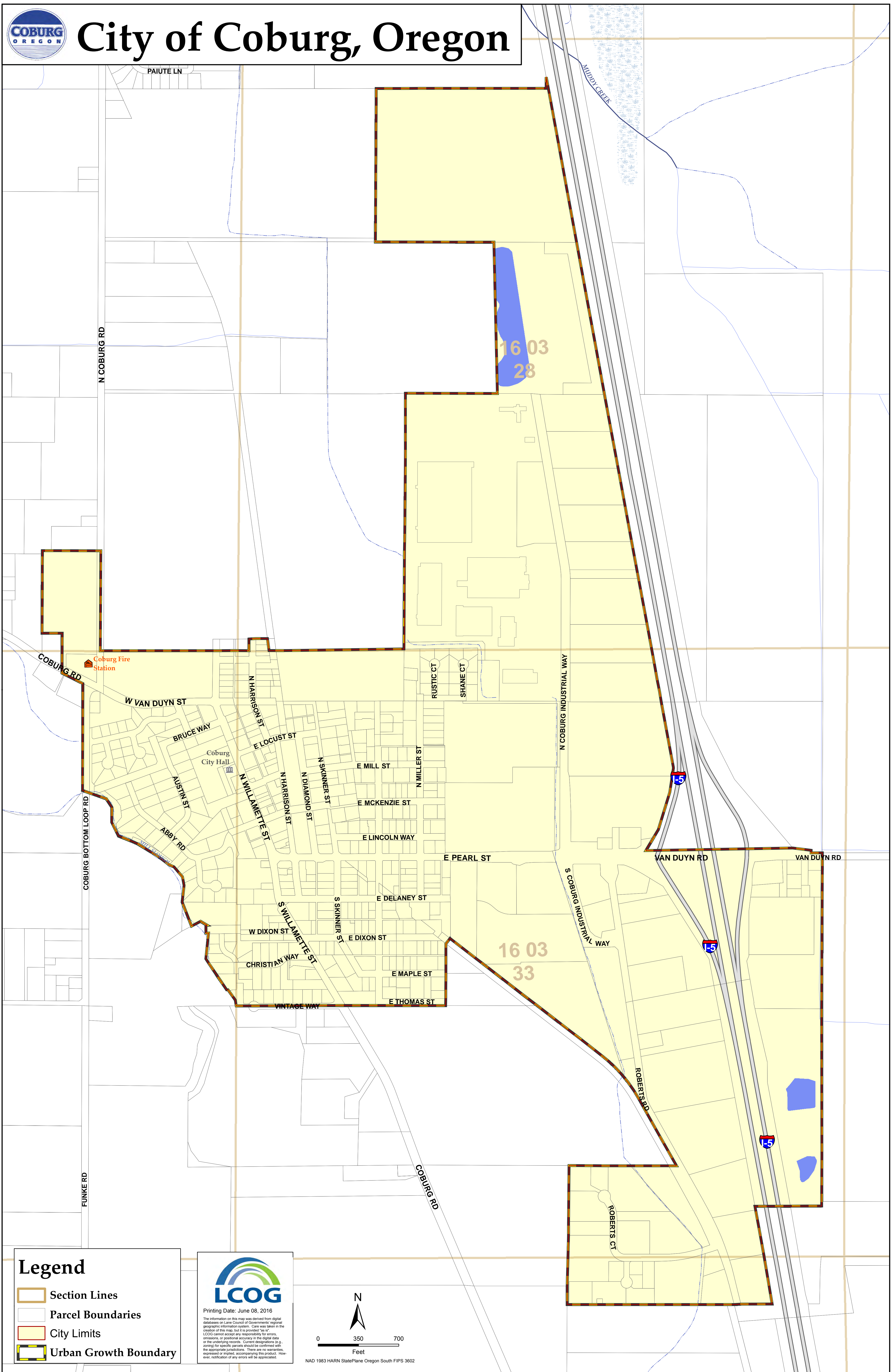










# City of Coburg, Oregon



**Legend**

-  Section Lines
-  Parcel Boundaries
-  City Limits
-  Urban Growth Boundary

  
 Printing Date: June 08, 2016  
The information on this map was derived from digital databases on Lane County of Government regional geographic information system. Care was taken in the creation of this map, but is provided "as is". LCOG cannot accept any responsibility for errors, omissions, or positional accuracy in the digital data or the underlying records. Current designations (e.g., zoning) for specific parcels should be confirmed with the appropriate jurisdictions. There are no warranties, expressed or implied, accompanying this product. However, notification of any errors will be appreciated.

  
 0 350 700  
 Feet  
 NAD 1983 HARN StatePlane Oregon South FIPS 3602