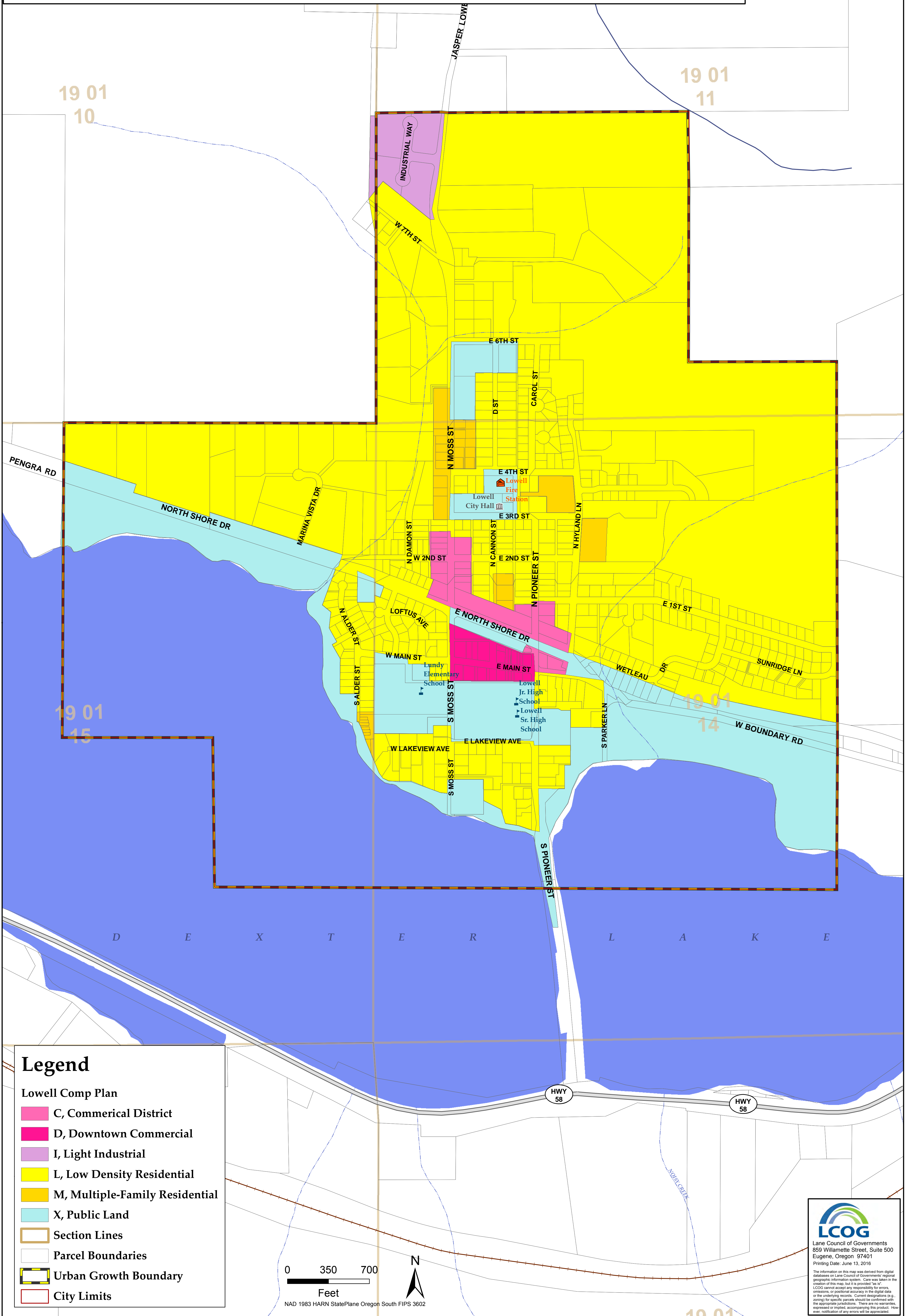


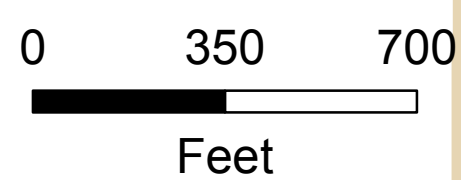


City of Lowell Plan Designations




Legend

- Lowell Comp Plan
- C, Commerical District
 - D, Downtown Commercial
 - I, Light Industrial
 - L, Low Density Residential
 - M, Multiple-Family Residential
 - X, Public Land
 - Section Lines
 - Parcel Boundaries
 - Urban Growth Boundary
 - City Limits



NAD 1983 HARN StatePlane Oregon South FIPS 3602



Lane Council of Governments
859 Willamette Street, Suite 500
Eugene, Oregon 97401
Printing Date: June 13, 2016

The information on this map was derived from digital databases on Lane Council of Governments' regional geographic information system. Care was taken in the creation of this map, but it is provided "as is". LCOG cannot accept any responsibility for errors, omissions, or positional accuracy in the digital data or the underlying records. Current designations (e.g., zoning) for specific parcels should be confirmed with the appropriate jurisdictions. There are no warranties, expressed or implied, accompanying this product. How ever, notification of any errors will be appreciated.