











# Eugene, Oregon



-  Eugene
-  Springfield
-  Coburg
-  Junction City
-  Urban Growth Boundaries

-  Hospitals
-  Schools
-  Fire Stations
-  City Halls, Police



0 0.5 1 Mile



The information on this map was derived from digital databases on Lane Council of Governments' regional geographic information system. Care was taken in the creation of this map, but it is provided "as is". LCOG cannot accept any responsibility for errors, omissions, or positional accuracy in the digital data or the underlying records. Current designations (e.g., zoning) for specific parcels should be confirmed with the appropriate jurisdictions. There are no warranties, expressed or implied, accompanying this product. However, notification of any errors will be appreciated.

Map Document: C:\projects\GIS\MapDocs\Eugene.mxd  
 Printing Date: August 12, 2024