

















City of Veneta Zoning

| ADOPTED BY ORD# | EFFECTIVE DATE: |
|-----------------|-----------------|
| 493 | 1/25/2010 |
| AMENDED BY ORD# | EFFECTIVE DATE: |
| 499 | 11/22/2010 |
| 540 | 10/24/2016 |
| 551 | 6/27/2019 |
| 552 | 10/9/2019 |
| 564 | 2/10/2022 |
| 570 | 12/14/2022 |

This product was created for informational purposes and may not have been prepared for or be suitable for legal, engineering, surveying, or property investment purposes. All zoning information should be confirmed with the City prior to use for such purposes.

Legend

-  Parcel Boundaries
-  City Limits
-  Urban Growth Boundary
- Zoning Districts**
-  BROADWAY COMMERCIAL
-  COMMUNITY COMMERCIAL
-  HIGHWAY COMMERCIAL
-  INDUSTRIAL-COMMERCIAL
-  MEDIUM INDUSTRIAL
-  RESIDENTIAL-COMMERCIAL
-  GENERAL RESIDENTIAL
-  LOW DENSITY RESIDENTIAL
-  RURAL RESIDENTIAL
-  PUBLIC FACILITIES AND PARKS
-  GREENWAY SUBZONE
-  SPECIFIC DEVELOPMENT PLAN SUBZONE
-  100-YEAR FLOOD PLAIN SUBZONE
- PLANNED DEVELOPMENT SUBZONE

